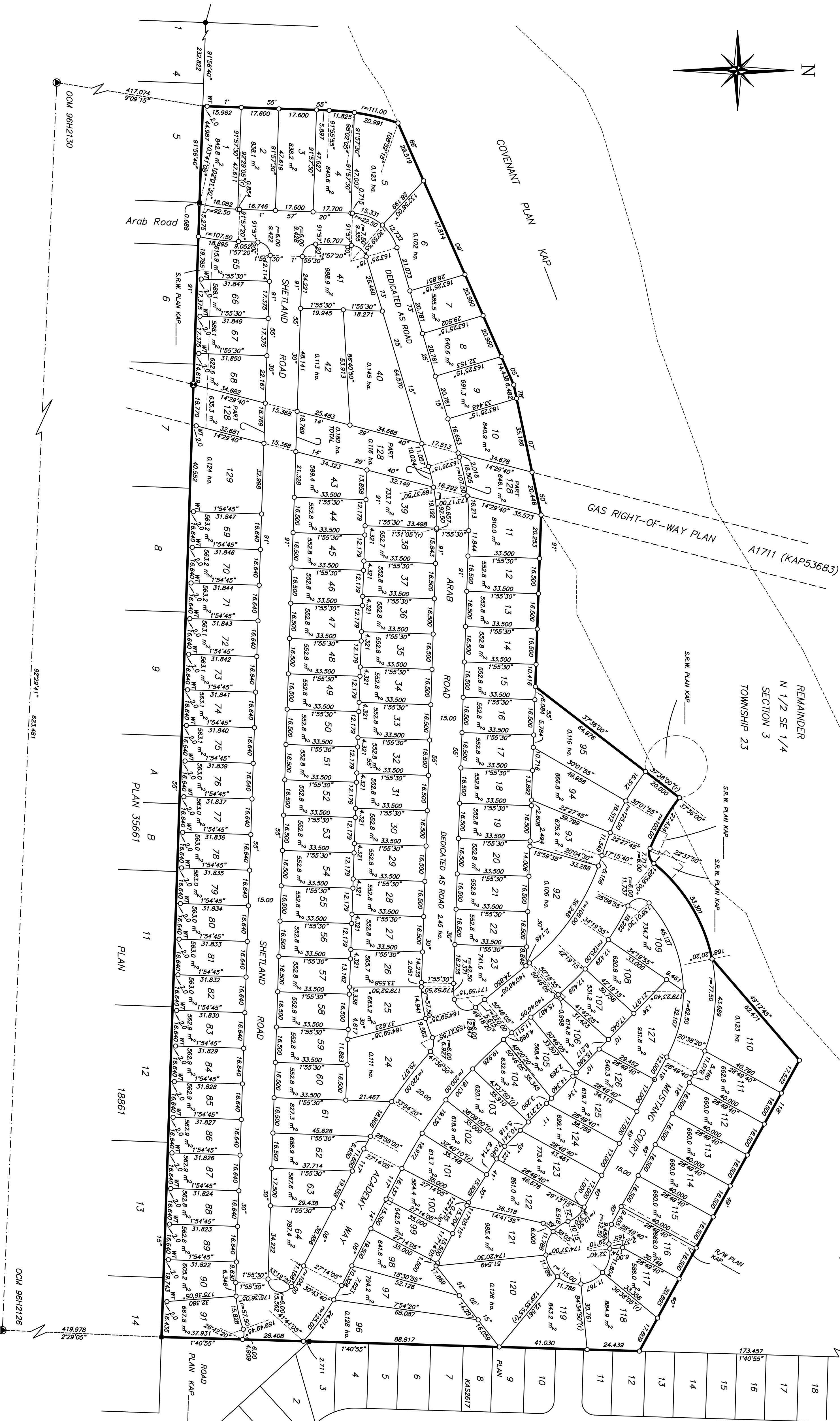

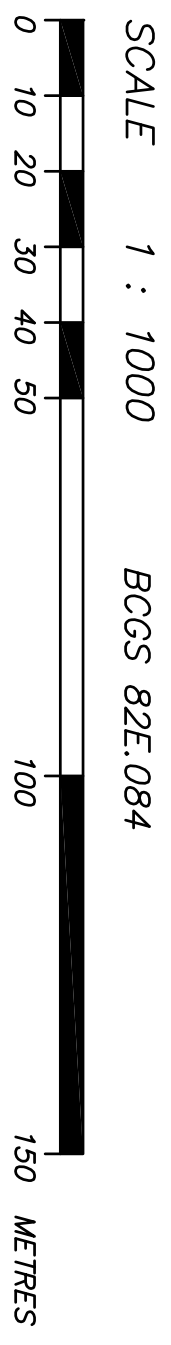


PLAN OF SUBDIVISION OF PART OF THE NORTH 1/2 OF THE SOUTH EAST 1/4 SECTION 3 TOWNSHIP 23 OSOYOOS DIVISION OF YALE DISTRICT



SEC. 3 TR. 23

PLAN KAP88257
Deposited in the Land Title Office at Kelowna, B.C.
this day of , 20 .
Registrar

APPROVAL
Approved under the Land Title Act this day of , 20 .
Approving officer for the City of Kelowna

LEGEND
All distances are in metres.
● Iron Post Found
○ Iron Post Set
● Standard Capped Post Found
● Control Monument
WT Witness

This plan lies within the Central Okanagan Regional District.

Grid bearings are derived from observations between control monuments 96H2130 & 96H2126. Integrated survey area No. 4 - City of Kelowna.
This plan shows ground-level measured distances. Prior to computation of UTM, coordinates multiply by combined factor 0.9999032.

The registered owners designated herein declare that they agree to the City of Kelowna under section 218 of the Land Title Act.

The registered owners designated herein declare that they have entered into covenant in favour of the City of Kelowna under section 218 of the Land Title Act.

I, Douglas A. Goddard a British Columbia Land Surveyor, of the City of Kelowna in British Columbia, certify that I was present at and personally supervised the survey represented by this plan, and that the survey and plan are correct. The field survey was completed on the 18th day of June, 2008. The plan was completed and checked and the checklist filed under # 83842 on the 14th day of July, 2008.

OWNER WATERMARK DEVELOPMENTS LTD.	WITNESS OWNER TERASEN GAS	WITNESS MORTGAGEE INTERIOR SAVINGS CREDIT UNION	WITNESS B.C.L.S.
FULL NAME:	FULL NAME:	FULL NAME:	FULL NAME:
OCCUPATION:	OCCUPATION:	OCCUPATION:	OCCUPATION:
ADDRESS:	ADDRESS:	ADDRESS:	ADDRESS:
AUTHORIZED SIGNATORY:	AUTHORIZED SIGNATORY:	AUTHORIZED SIGNATORY:	AUTHORIZED SIGNATORY:
DUPLICATE 14711SUB			
D.A. Goddard Land Surveying Inc. 103-1358 ST. PAUL STREET KELLOWNA PHONE 783-3733			